











 straight on  turn right, left  slanting right, left  sharp right, left  café, restaurant  shop (foods, at least bakery)  camping  simple camp, farmcamp  (youth) hostel  hotel, motel  bed & breakfast  cycle shop/repair	 tourist information kp at intersection spl at fork vw major road fp cycle lane einde end (of road) kruis cross (at level) stopl traffic light ri direction rot roundabout éénr one way (opposite): be careful	'10T' roadsign 'max 10 tons' klim slope (uphill) [5à6%-1000] slope steepness and length brug bridge spoor railway <b>Stad</b> ( <b>bold face</b> ) major city, facilities like shops & hotels, B&B *Stad city or place of interest mentioned in text <i>Stad</i> city, not directly on route
--	--	--